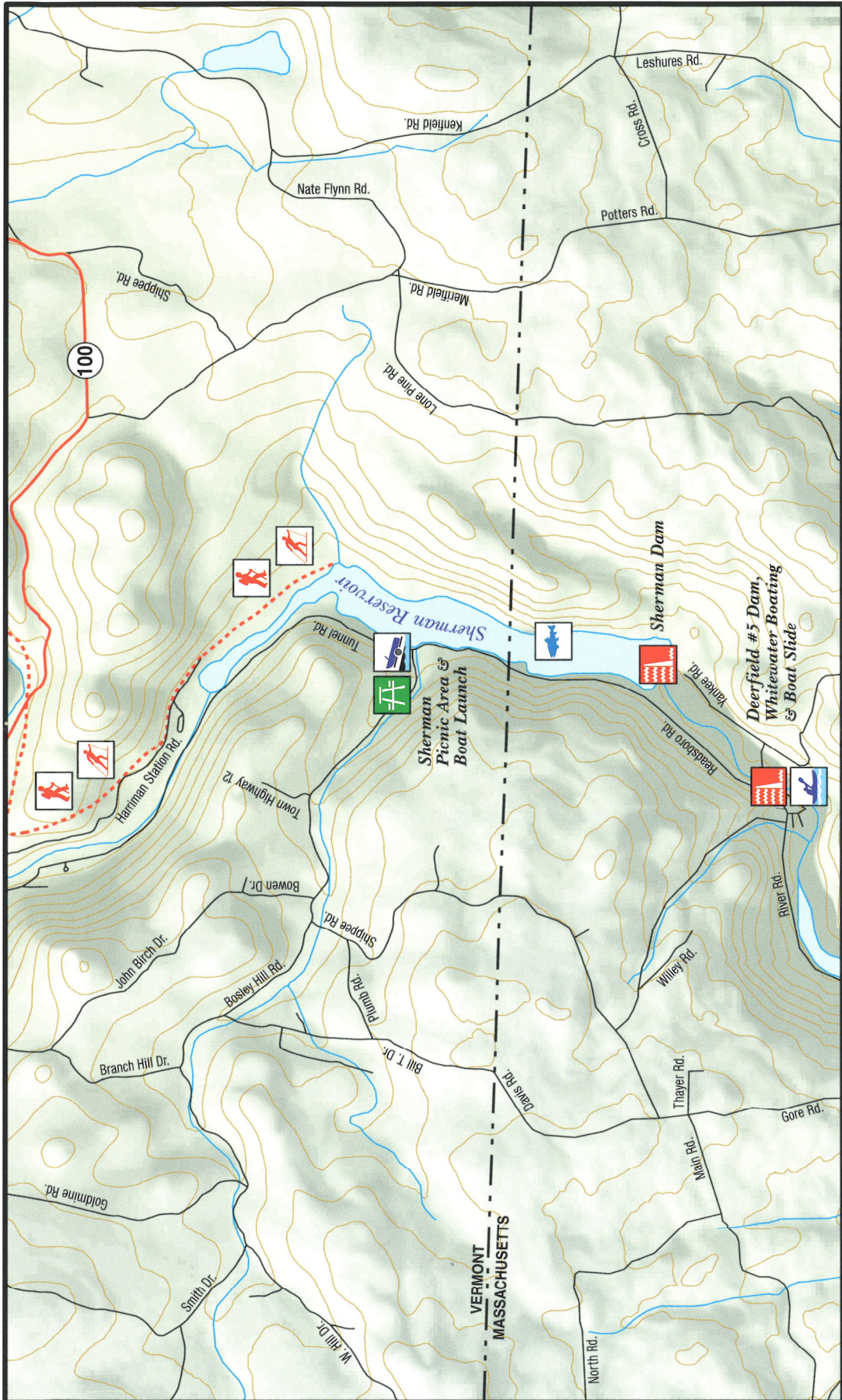


# Map 14 SHERMAN RESERVOIR & DEERFIELD NO. 5 DAM



**Map 15 DEERFIELD NO. 5 STATION & HYDROPOWER PROJECT OF OTHERS (FERC LIC. NO. 2669)**



## SHERMAN RESERVOIR & DEERFIELD NO. 5 DAM

From Route 100 in Readsboro, Vermont travel south two miles on Tunnel Road. Seasonal operation from Memorial Day to Labor Day.

### Recreation

Facilities include a boat launch and picnic area, hiking trails in Vermont and a whitewater boat launch platform in Monroe Bridge, MA. Fishing is popular in the reservoir as well as the reaches below the dams.

### Natural Features

There are mountain views from the reservoir and abundant waterfowl and wildlife.









### History

Sherman Reservoir was built for hydroelectric production in 1927.

### Access and Safety

- Daytime use only—camping not allowed.
- PFDs required by Coast Guard regulations.
- Grill fires are allowed in designated picnic areas if fire danger permits.
- All-terrain vehicles and trail bikes are not allowed on any trails or property.
- Fishermen, hunters and trappers must carry appropriate state licenses and permits.
- River flows fluctuate seasonally, daily and sometimes hourly.
- Water levels may change rapidly in the rivers—especially near dams.
- For river conditions, visit [www.h2oline.com](http://www.h2oline.com) or call Waterline:
  - Anglers, dial: 1-800-452-1742
  - Boaters, dial: 1-800-452-1737
- For general inquiries, call 802-291-8104 or email [communications@greatriverhydro.com](mailto:communications@greatriverhydro.com)

### Map Key

	Dam		Boat Launch		Fishing		Whitewater Boating
	Picnic Area		Hiking		Snowmobiling		Cross-country Skiing
..... Hiking Trails				—————(100)————— State Route			
- - - - - Snowmobile Trails							