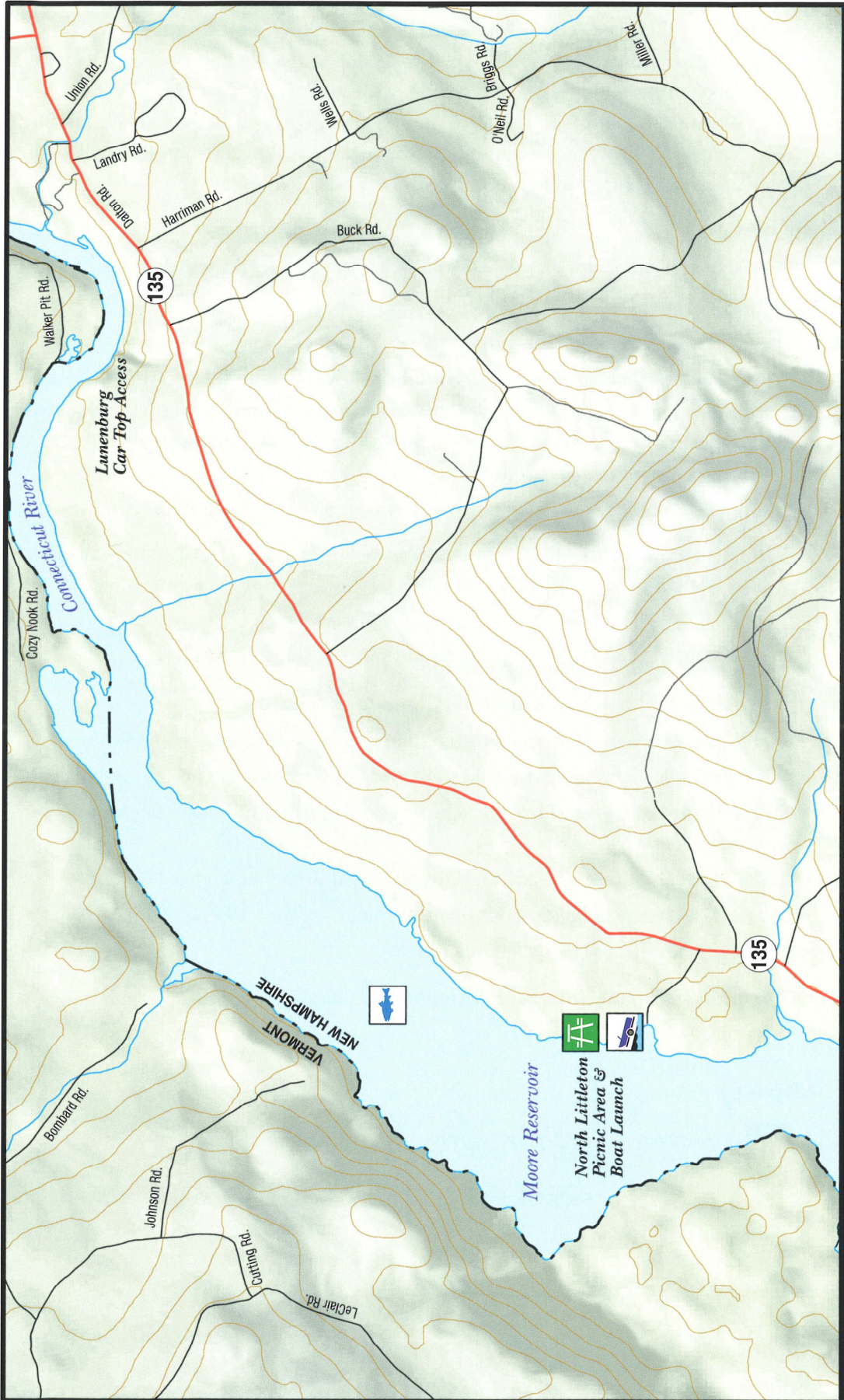
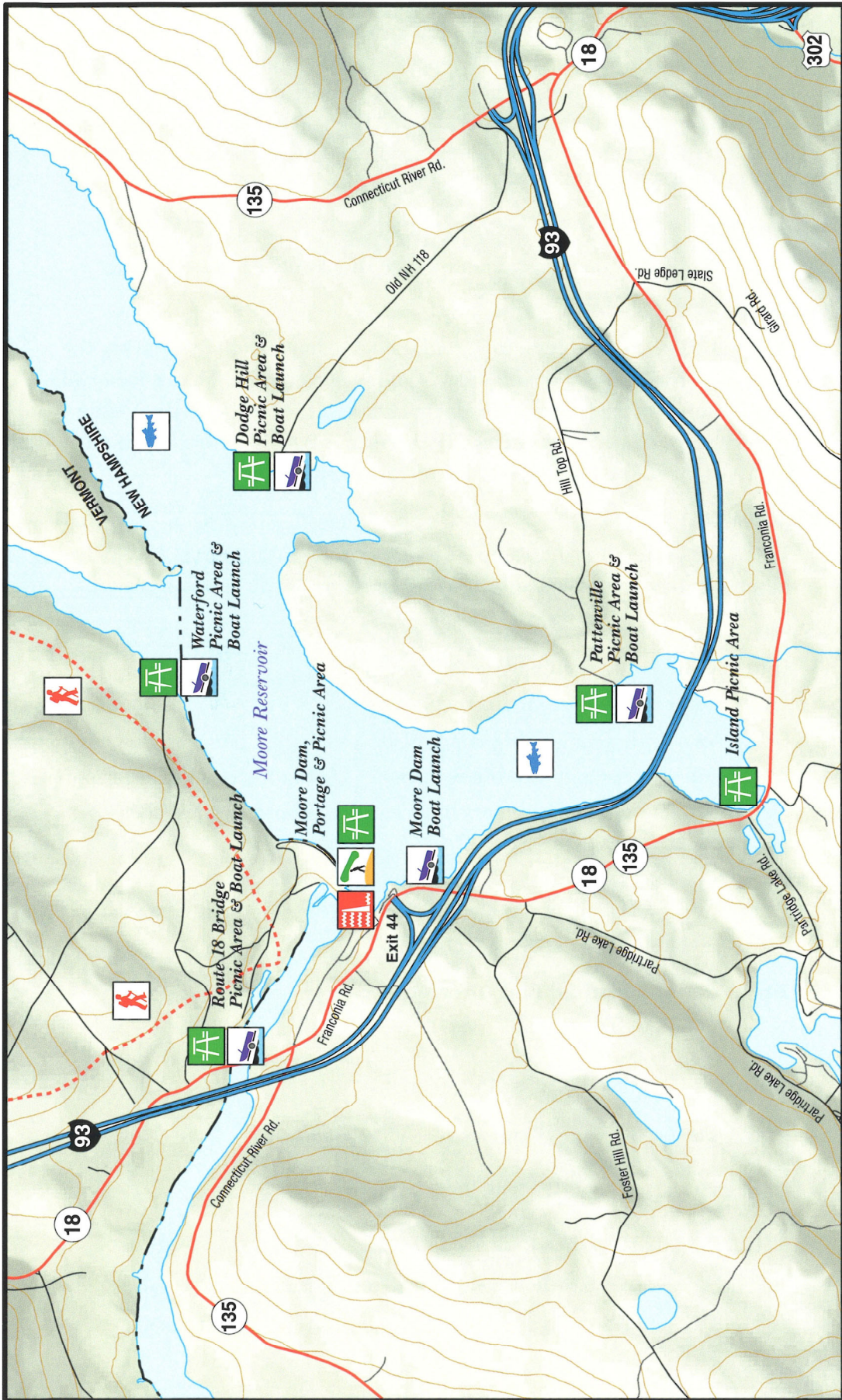


Map 3 MOORE RESERVOIR — UPPER



Map 4 MOORE RESERVOIR — LOWER



MOORE RESERVOIR

The primary recreation area overlooking the dam and reservoir is reached by taking exit 44 off Route 93 North then proceeding across Route 135, offering sweeping views, picnic grounds, and a trailered boat ramp.

Recreation

Moore is a large, completely undeveloped reservoir with great fishing.

Features

The water level in the reservoir changes by as much as 40 feet during the year. There are several boat launches and picnic areas on Moore Reservoir and a canoe portage around the dam. Osprey and eagles may be seen from the primary recreation area overlooking the dam and reservoir, particularly in the winter months near the open water at the tailrace section below the dam.












History

When the reservoir is drawn down, look carefully to see parts of stone walls and roads that were flooded in 1957 when the reservoir was completed.

Safety

- Daytime use only—camping not allowed.
- PFDs required by Coast Guard regulations.
- Grill fires are allowed in designated picnic areas if fire danger is low.
- All-terrain vehicles and trail bikes are not allowed on any trails or property.
- Fishermen, hunters and trappers must carry appropriate state licenses and permits.
- River flows fluctuate seasonally, daily and sometimes hourly.
- Water levels may change rapidly in the rivers—especially near dams.
- For river conditions, visit www.h2oline.com or call Waterline:
 - Anglers, dial: 1-800-452-1742
 - Boaters, dial: 1-800-452-1737
- For general inquiries, call 802-291-8104 or email communications@greatriverhydro.com

Map Key

	Dam		Picnic Area		Portage		Fishing
	Hiking Trails		Hiking		Boat Launch		
	State Boundary				State Route		
					Interstate		
					U.S. Route		